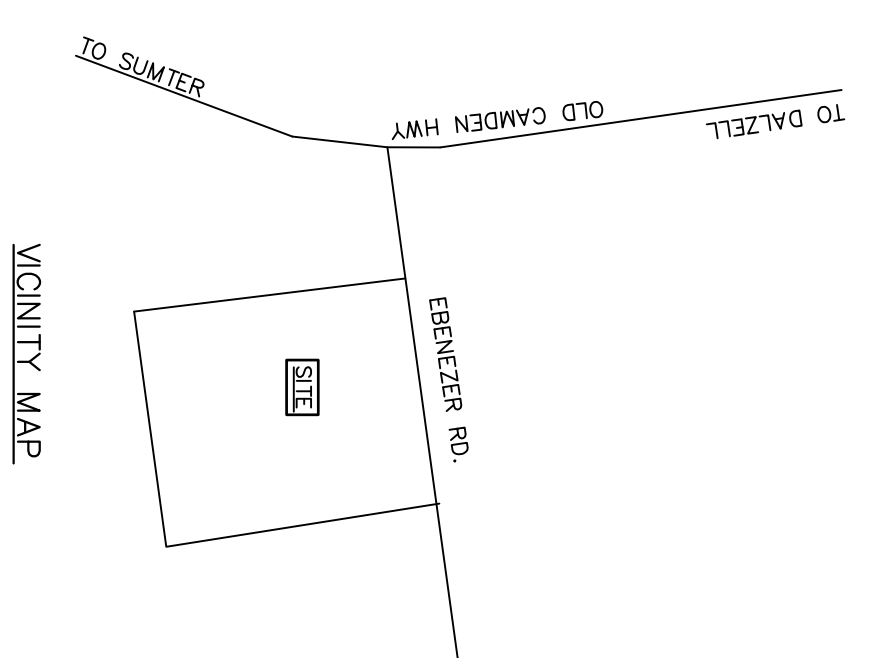


NOTE:  
EXISTING UTILITIES SHOWN ON THESE DRAWINGS WERE TAKEN FROM BEST AVAILABLE INFORMATION, AND IF SHOWN, ARE ONLY APPROXIMATE IN NATURE. NO CLAIM IS MADE THAT ALL UTILITIES ARE SHOWN. IT SHALL BE THE SOLE RESPONSIBILITY OF THE CONTRACTOR TO VERIFY THE LOCATION AND DEPTH OF ALL UTILITIES, WHETHER INDICATED ON THE DRAWINGS OR NOT. CONTACT LOCATION SERVICES AND UNDERTAKE ANY ABOVE-GROUND AND UNDERGROUND UTILITIES AND TAKE PRECAUTIONS TO PROPERLY PROTECT THEM AT ALL TIMES. CONTACT 888-721-7877.



**LEGEND**

EXIST DRAINAGE PIPE W/ STRUCTURE	=====
EXIST WATER MAIN	W - - - -
EXIST CABLE TELEVISION	C - - - -
EXIST TELEPHONE LINE	TEL - - - -
EXIST UNDERGROUND POWER	P - - - -
PROPOSED DRAINAGE PIPE W/ STRUCTURE	=====
SILT FENCE	SF - - - -

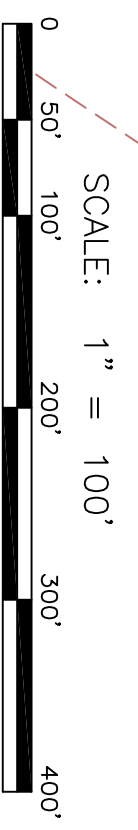
NOTE:  
EXISTING CATCH BASINS ARE TO BE MODIFIED OR RECONSTRUCTED AS NEEDED.


NOTE:  
LAND DISTURBANCE ACTIVITIES ARE TO BE LIMITED TO AN AREA OF 10' EITHER SIDE OF THE PROPOSED STORM DRAINAGE LINE.

NOTE:  
ALL DISTURBED AREAS WITHIN ROAD RIGHT OF WAY SHALL BE RESEED AND FERTILIZED. DISTURBED AREAS TO BE ESTABLISHED. ALL OTHER AREAS ARE TO BE SEED PER SEEDING SCHEDULE.

NOTE:  
THE CONTRACTOR IS RESPONSIBLE FOR REMOVING AND REPLACING ALL STRUCTURES WITHIN THE DRAINAGE EASEMENT.

NOTES:  
1. -- EXISTING TOPOGRAPHIC DATA TAKEN FROM CITY-COUNTY TOPO MAPS. BOUNDARY DATA TAKEN FROM SUMTER COUNTY GIS DATABASE.



 <b>SUMTER COUNTY</b> <b>STORM WATER UTILITY</b>	<b>CASEY VILLAS STORMDRAIN IMPROVEMENT</b>  CASEY VILLAS SUBDIVISION	DESIGNED BY: AHC	DATE: 5/12/2014	APPROVED
		DRAWN BY: AHC CHECKED BY: SCALE: HOR.: 1" = 100' VERT.: 1" = 100' FIELD BOOK: N/A PROJECT NO.: 201401 DRAWING: DRAINAGE PLAN	REVISION	DATE
DESCRIPTION: DRAINAGE PLAN		PROJ. NO. SHEET E201401 C1 OF 1		